

CERTIFIED RECORD OF LAND CORNER MONUMENTATION

(65)
9

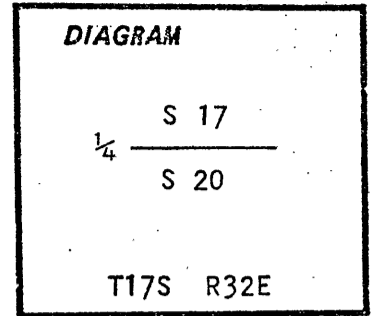
History of original corner establishment:

Corner established in 1884 by Henry W. Cooke under General Land Office contract #494

Surveyor General record states;

Set basalt stone 16x14x10 for 1/4 sec.cor. marked 1/4 on the North face from which;

- A Juniper 18 ins. diam. bears S70E, 65 lks.
- A Juniper 16 ins. diam. bears N5W, 167 lks.



No record of subsequent remonumentation was found in the County records

Description of corner evidence found:

Found stone 14x10x8 ins. faint marks in small mound of stone and 2 BTs

See map of survey dated October 1981

Description of monument and accessories I established to perpetuate the original location of this corner:

In place of stone I set a 2 1/2 x 30 inch aluminum pipe with aluminum cap marked as shown 16 inches in the ground, from which;

ORIGINAL BTs


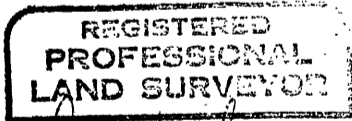
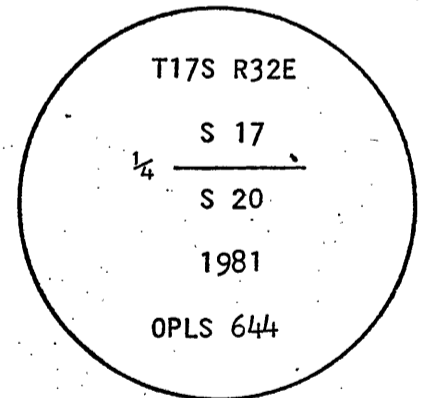
- A 26 inch Juniper bears S67E, 42.9 feet, live and vigorous, scribes visible
- A 32 inch Juniper bears N8W, 110.2 feet, live, not vigorous, scribes visible

NEW BT

A 16 inch Juniper bears S61W, 40.9 feet marked 1/4 S20 BT

Buried stone West and along side of pipe

Raised mound of stone 4 ft. at base to top of cap



Date. September 16, 1981

Brass washer nailed to BT blaze. Used steel tape and magnetic compass with 21° East declination in the establishment of accessories. Original BTs measured to face of blaze. New BTs measured to center of tree.

Office of Surveyor County of Grant
 State of Oregon I hereby certify that the within instrument was filed in this office
 for record on the 23 day of Dec 1981
Robert O. Blythe by _____
 (COUNTY OFFICIAL) (DEPUTY)